

FORMATION AND PROPERTIES OF AGRICULTURAL IRRIGATED LAYERS OF WATERED LANDS OF FERGANA

Khakimova Nodira Khairilloevna

PhD in Biological Sciences

Abdukhakimova Khusnidakhon Abdullaevna PhD in Biological Sciences,

Sotiboldieva Guzalkhon Tolibjanovna

PhD in Biological Sciences,

Sattorova Mahfuza Muhiddinovna

Teacher of Bukhara State University,

Bukhara State University, Ferghana State University

Annotation. In the article, the formation and evolution of agricultural irrigated layers in irrigated areas under the influence of irrigated agriculture, its physical and chemical, mechanical and biological properties, the composition of irrigation water and the degree of turbidity depending on the climate and relief, and the change of these agro-irrigation layers are analyzed on the example of the soils formed in the cones of the Shakhimardansay, Isfayramsay, Sokh rivers. Among the Shakhimardansay, Isfayramsay, Sokh rivers, the Sokh river is the leader in the amount of turbidity (199.4 g/m^3). In the formation of old irrigated compacted soils on the alluvial-proluvial deposits in the conic expansions of the rivers, river sediments play a role of genesis to a certain extent and form agro-irrigation layers of various thicknesses.

Keywords: irrigated soils, accumulation, mudding, floated, layer thickness, irrigation water, chemical composition, degree of turbidity.

Relevance of the study. 20% of the world's arable land is irrigated, producing 40% of all food. [1]

In the transformation of irrigated soils, the influence of rivers, which are the source of irrigation water, is great. Formation of agricultural irrigation layers, mechanical composition and several other properties of irrigated soils depend on the quality and quantity of irrigation water effluents. The composition of sediments largely depends on the geological structure of riverbeds and flow, water volume, and speed [2]. The annual flow of river sediments is different, the annual flow of Amudarya sediments is 130 million. In the case of Pechora river, this indicator is 6.5 million tons and 4.3 million tons in the Dvina river, but it is 2.4-3 billion tons t/year in the Amazon river [3]. It can be seen from the data that in the formation of irrigated soils, irrigation water plays a role of genesis to a certain extent.

It is important to effectively manage the flow of rivers, to study the sediments formed in natural and artificial flow conditions, and to use them [4]. The 7% reduction in river flow is mainly due to water withdrawals for irrigation, and changes in river flow may subsequently have negative environmental consequences in terms of ecological and regional water resources management [5]

Riparian watershed ecosystems are governed by many environmental factors and play an important role in human life [6].

Water bodies, being rivers, lakes or other bodies of water, play an irreplaceable role in the formation of irrigated soils. Therefore, the research results of water sources remain relevant in the study of irrigated soils. Salts in irrigation water have a significant effect on soil salinity. Today, the salinity of Issyk-Kul water in Kyrgyzstan remains at the level of 27.5 mg/l per year [7]. This affects the soil through groundwater and other factors. The Tarim River is the longest inland river in China, and overexploitation of natural resources, especially water resources, has led to deterioration of water quality and a number of environmental problems [8].

Since the 70s of the last century, under the influence of climate change and human activity, large lakes in Central Asia have shrunk by almost half, and rivers are drying up rapidly [9].

The Zarren River is located in northwestern Europe and is a critically endangered ecosystem that is on the verge of drying out [10].

In the middle and lower reaches of the Amudarya basin, the extremely high consumption of agricultural water by the national economy and inefficient management of irrigation have had a significant impact on the gradual reduction of the Aral Sea and its ecosystem [11].

In the irrigated regions of the Fergana Valley, with the initial exploitation of the lands affected by the rivers by humans, irrigated agriculture appeared, dating back to 3000-2000 BC [12].

Over a long period of time, as a result of the arrival of various forms and sizes of chemical compositions and their spread and deposition on the surface of the earth, new types of irrigated soils have been formed, which have fertility characteristics that differ in many properties of existing soils. These soils are very different from other soils in terms of fertility, and over time they become oasis soils.

Many scientific studies are being conducted on the formation of different soils and the influence of climate, anthropogenic and other various factors on this process in Mongolia [13], Armenia [14, 15, 16], and the Republic of Turkmenistan [17,18].

Formation of irrigated soils, properties, compacted layer thickness, transformation, evolution speed and parameters are discussed by many classical scientists (M.A. Orlov (1937); A.N. Rozanov (1946); S.N. Rizhov (1958); B .V.Gorbunov (1965); N.V.Kinberg (1974); R.Q. Koziev, V.E. Sektemenko (2009) and others) and are still used today by a number of researchers (G. Yuldashev, M. Isagaliev (2012), L.A.Gafurova, N.Yu. Abdurakhmonov, A. Ismanov, etc.)

Nevertheless, the change in the thickness of the agro-irrigation layers in the irrigated collimated lands of Ferghana region, the direction of the evolution of this change, i.e. whether it is positive or negative, depends on the natural and human factors affecting the process of soil formation, as well as the chemical composition of irrigation water in soil formation and the degree of turbidity. the rapidity of the

interdependence process and its current state are characterized by the need for deep scientific analysis.

Research object and methods. The sediments and dissolved substances in the water of these rivers formed in the cones of the Shakhimardansay, Isfayramsay, Sokh rivers in the Fergana region, which are old and newly irrigated, were selected as research objects.

Laboratory analyzes were performed on the basis of the methodology of the Cotton Research Institute of Uzbekistan (1973) and the methods and methods of E.V.Arinishkina's manuals "Instruction on chemical analysis of soils" (1974), as well as from fund materials and literature information, G.Yuldashev, Sh.Karimov's (2004) programs for computers were processed and used.

Research results. The anthropogenic factor affects the soil in different ways depending on its quality, one of which is the irrigation of cropland for the purpose of irrigated agriculture. This process is repeated for many years and affects the natural evolution of soils in oases, leading to changes in the types and subtypes of irrigated soils, i.e. to the formation of new types of oases soils, different from the existing natural oases.

In Uzbekistan, the amount of water supplied to meet the water needs of plants is several times more than the average annual rainfall, and this amount of water that falls on the soil during irrigation creates a new irrigation water system in the irrigated fields [19].

The main difference is that before planting and during the growing season, the soil and subsoil layers are moistened several times up to the mother rocks in some cases.

According to the research conducted on the gray and desert soils of the irrigated valleys, the soil layers are not only moistened with irrigation water, but these irrigation waters completely moisten the soil and subsoil layers, wash away some elements and substances, and carry them to seepage water. As a result, a unique process of soil formation occurs in such lands, and soils that differ sharply from the soils of other natural landscapes are formed. In some cases, this effect extends to the mother rocks of the soil.

As a result of the erosion process in the formed water basins and streams of the rivers of Uzbekistan, they capture and wash away the eroding particles, causing them to become turbid to a certain extent, and this is reflected in the irrigation systems and irrigated fields. As an example of this situation, we can cite the irrigated or mud-suppressed compacted soils formed in the cone spread of the Sokh River in the Fergana region. The homogeneity of the agro-irrigation layers of the soils formed in the area, the differentiation coefficients of the soil profiles are very close to each other, the chemical composition of the soil and the level of turbidity in the river water during soil formation, the amount, the chemical analysis of the soil and the dependence on the speed of soil formation, the chemical composition of the water and the level of turbidity have been proven.

According to the literature, up to 500,000 tons of fine particles are transported from the basin of the Zarafshan river formation from an area of 1 km². The chemical composition of these particles is related to the soil in the catchment

areas of the river, therefore, the amount of suspended solids in different parts of the river varies throughout the year. These particles are brought into the soil due to the influence of irrigation, depending on the amount of water, and the particles are sedimented on the existing soil depending on their volume and specific mass. This sedimentation process is weak, moderate, strong, depending on the thickness of the field.

According to V.A.Molotov [20], 22.6-40.0 percent of solid dust remains in ditches without reaching the fields. On account of the rest, 10.8-17.9 tons/ha of solid particles are brought to the fields. This is a 0.8-1.3 mm thick layer on the ground throughout the year.

Thus, a new layer of 20-39 cm can be formed for 250-300 years. All the properties of this layer are fully related to the quality of irrigation sediments.

After the cultivation of land by humans, local and mineral fertilizers were widely used to increase productivity. As a result of bringing ditch sludge, old walls, etc., together with local fertilizers, the soil to be irrigated is enriched with nutrients and the thickness of the layer increases, and the formation of newly irrigated compacted soil is accelerated. In the formation of a new type of soil in these lands, the significant influence of products put into the soil together with irrigation water is reflected in the new type of soil. For example, we can cite the lands of the apricot orchard belonging to the Ganiabad massif of the district of Uzbekistan, which is supplied with water from the Sokh river. In these soils, the thickness of the long-term agro-irrigation layer is 75 cm, that is, the thickness of the new type of soil was formed relatively quickly. One of the main reasons for this is that the land is located in a relatively high part of the cone spread, and 10-12 tons/ha of local fertilizers and other products are applied to the land every year [21].

In the Ferghana Valley, the cone spread of the Sokh River can be conventionally divided into three parts, i.e. upper, middle and lower, and in practice, this condition is used. Each part of the cone spread has its own soil types, and subtypes. For example, non-saline, gravel-mixed soils with compacted strongly thick layers and weak-medium thickness are formed in the upper part. Starting from the 85-100 cm layer of these soils, stone-gravel alluvial-proluvial deposits, i.e. mother rocks, lie. In the lower parts of the plain, old, irrigated, and newly cultivated meadow sedge soils and salt marshes with varying degrees of salinity are formed, and the soils are evolving under the influence of natural and anthropogenic factors. The salinity of the soils in the region is increasing from the south to the north, due to the climate change, the movement of a groundwater, the chemical composition, the level of mineralization, etc.

The formation process of irrigated soils fundamentally changes the composition of the soil layer, the soil-climatic conditions, and the natural soils themselves. Due to the water erosion as a result of land leveling and irrigation, in most cases their parent rocks, illuvial-carbonate layers, two-faced pedogeochemical barriers are exposed. The washed layers are taken to another place and laid. If agro-technological measures are properly applied in these irrigated eroded lands, such lands are quickly cultivated, productivity increases.

The change of natural soils under the influence of irrigated agriculture is observed in three main directions. First, the development of illuvial processes as a result of additional moistening under the influence of irrigation water; secondly, the formation of new agro-irrigation layers at the expense of dissolved and solid substances brought into the composition of irrigation water; thirdly, the accumulation of active biological elements in the soil and the increase of biological activity as a result of carrying out agrotechnical activities for cultivation plants and their development [12].

Irrigated soils that formed under the influence of the above-mentioned processes have their own characteristics.

In the middle and lower currents of the river, more sedimentary rocks are deposited on the surface of the soil than in the upper currents. It is washed away due to water erosion and moves from one place to another. Erosion is an important problem in soil science and is associated with many environmental problems, such as water erosion, carrying soil and sediment from one place to another. Creating a suitable simulation model for predicting soil erosion not only accurately predicts the process of soil erosion by water flow, but also is of great importance for improving the physical model of soil erosion [22]. For example, weak regressive processes can be observed from the landscapes of the upper part of the Shakhimardansay cone spread to the lower part. At the same time, the erosion of soils depends on their formation along with other factors.

The importance of sedimentation and chemical composition of river water in the formation of soils can be seen in the formation and evolution of agro-irrigation layers in the lands irrigated by three rivers: Shakhimardansay, Sokh, Isfayramsay, and also small rivers and river waters in the Fergana Valley.

The Shakhimardansay river is formed by the confluence of two large tributaries, Koksuv (from the Collector range) and Aksuv (from the Oloy range), from the Oloy mountains. These tributaries form narrow gorges and bring water formed from permanent glaciers and precipitation in the mountains. Shakhimardansay rises to the foothills near the village of Vadil, Fergana district, and branches into several streams and canals. All these sectors find their expression in irrigation and household service processes. The catchment area of Shahimardonsoi is 1420 km², and the main water source is glaciers and snow as mentioned above. The average annual water consumption is 9.79 m³/s, water consumption is 36 m³/s in July and 3.58 m³/s in March.

During the year and seasons, the level of turbidity of Shakhimardansay water also changes. By processing the data obtained in recent years, we can see that the turbidity of the waters of the Sokh River in the Fergana Valley is higher compared to the waters of Isfayramsay and Shakhimardansay.

The average turbidity level of Shakhimardansay water in 2017-2018 is 22.9 g/m³, while the average turbidity of Sokh river water in 2017-2018-2019 is 199.4 g/m³. This indicator is almost 9 times more than the level of turbidity of Shakhimardansay waters (Table 1).

Moreover, according to the research results and data analysis, rivers do not always run turbid, the turbidity or sedimentation of river waters is a seasonal process [24; 20 p].

Table 1

Turbidity of Sokh River and Shakhimardansay waters, g/m³ (Fergana hydrometeorological station, 2017-2019)

Ten days	Months												Σ	average
	I	II	III	IV	V	VI	VII	VII I	IX	X	XI	XI I		
Shakhimardansay														
average 2017	1	0,6	5,2	2,8	1,9	1,6	41,1	3,2	1,6	2,4	2,2	1,4	65	5,4
average 2018	3,4	4,5	6	5	1,06	2,9	296	128	29,6	2,4	3,3	3	485,2	40,4
average	2,2	2,6	5,6	3,9	1,5	2,3	169	66	15,6	2,4	2,8	2,2	275,1	22,9
Sokh river														
average 2017	4,7	3,3	6,7	31,3	326	329	594	565	334	7,8	12,3	10	2224,1	185,3
average 2018	15,5	14	36	45	82	501	671	231	121	-	-	-	1716,5	143,0
average 2019	-	9	10	60	140	330	1800	820	33	1,6	26	2,7	3232,3	269,4
average	20,2	26,3	52,7	136,3	548	1160	3065	1616	488	9,4	38,3	12,7	7172,9	199,4

These cases can also be seen in Figures 1-2-3, The period of muddy flow of the Sokh river is longer, that is, from March to September-October, while the period of water turbidity of the Shakhimardansay river begins in March, and the highest rate corresponds to June, July, August.

The amount of these residues can affect soil formation during irrigation.

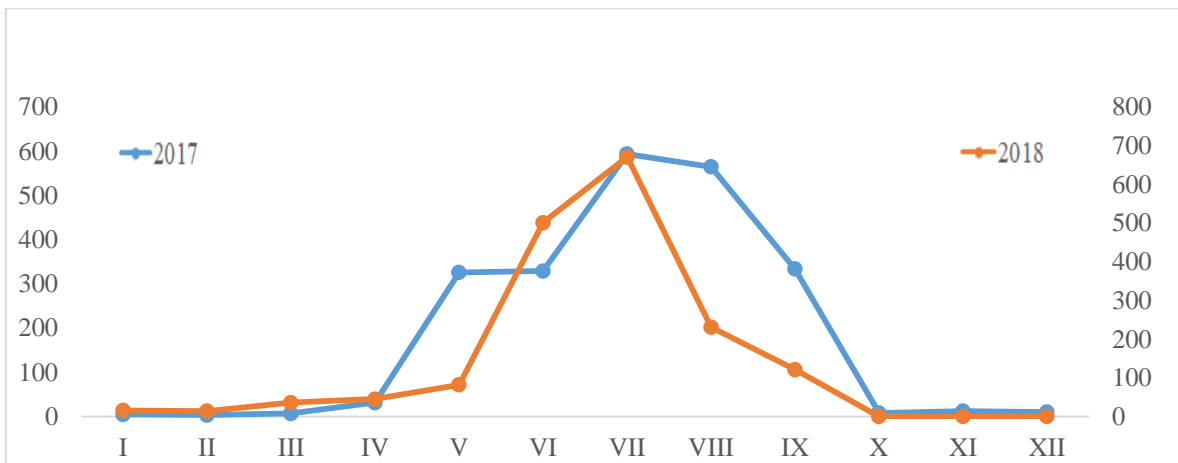


Figure 1. Turbidity of Sokh River water, g/m³

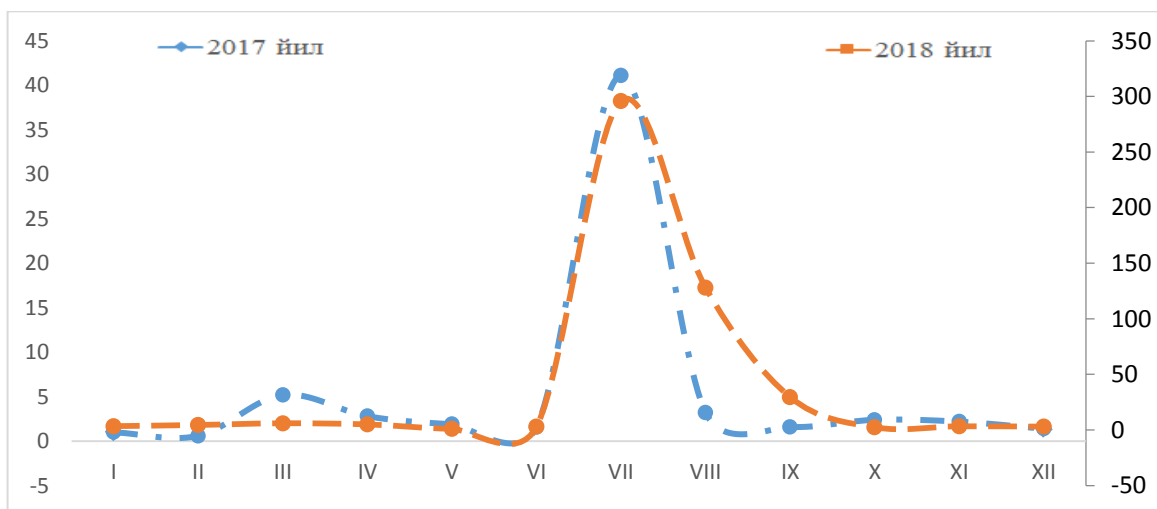


Figure 2. Turbidity of Shahimardan river water, g/m³

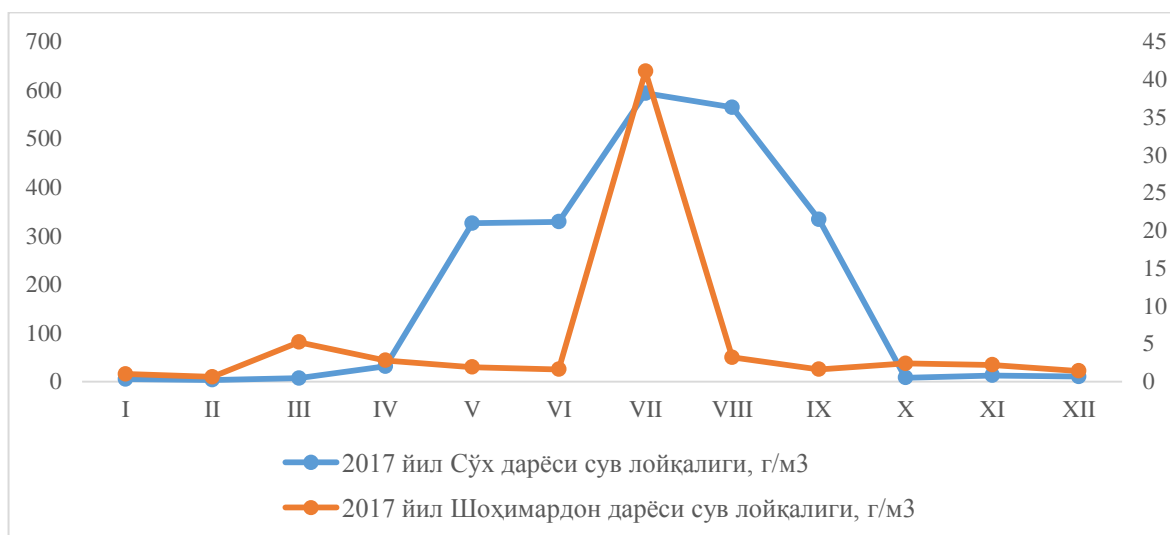


Figure 3. Turbidity of the water of Sokh and Shahimardan rivers, g/m³

River waters are not only rich in anions and cations, but also have suspended solids. The amount and quality of sediments depends on the mechanical, mineralogical composition and organic matter of the catchment and bed of these rivers, the slope of the bed, the season of water formation, the quality and quantity of precipitation and other factors. The Sokh River and Isfayramsoy can be

considered as such rivers that rich in sediments. Their water does not reach the Syrdarya in the summer months, that is, it is mainly used for irrigation, salt washing and other purposes on the way [25]. For example, if we pay attention to the effluents of the Sokh and Isfayramsay, they are on average (2017-2019) 763 and 401 mg/l. At the same time, these floats consist of various particles. If we look at the mechanical composition of these sediments, based on the information of Egorov [26] and G.Yuldashev, G.Sotiboldieva [27, 28], the physical turbidity in their composition is 37.7-40.6%, and the medium sand is typical of the mechanical composition. The amount of particles fluctuates around 11.7-19%. When we analyze the mechanical composition of sediments of the Sokh and Isfayramsay rivers and the mechanical composition of compacted soils irrigated with these waters, it appears that the amount of physical turbidity is close to each other and is positively correlated (Table 2)

Table 2

Mechanical composition of the Sokh river sediments and compacted soils

Location of sampling	Years	Particle size, mm; amount of fractions, %							Physical blur<0,01
		1-0,25	0,25-0,1	0,1-0,05	0,05-0,01	0,01-0,005	0,005-0,001	<0,001	
Sokh	1976	4,3	0,8	27,0	27,7	11,0	17,6	11,6	40,2
Sarigurgan	2004. VI	2,3	0,7	28,0	29,7	10,1	16,6	12,6	39,3
Sarigurgan	2005. VI	2,4	0,6	27,1	32,0	10,1	16,1	11,7	37,9
Sarigurgan	2006. VI	2,2	0,5	33,1	23,6	10,5	11,1	19,0	40,6
Average		2,8	0,65	28,8	28,25	10,42	15,35	13,72	39,5
Isfayram	Average perennial	2,7	0,7	31,2	27,7	10,3	14,5	12,9	37,7
Soils formed in the cone and spread of the Sokh River old irrigated light gray soil									
1 ^r		0,20		10,20		13,90			
	0-36	0,1	0,20	0	53,0	13,70	9,10	13,40	36,4
	36-45	0	0,30	9,30	53,8	0	8,40	14,40	36,5
	45-66	0,2	0,20	9,50	53,8	0	8,90	14,10	36,6
	66-100	0	1,8	25,2	47,3	13,60	7,10	10,0	25,3
		0,40		0		8,20			
Soils formed in the cone and spread of the Sokh River old irrigated brown soil									

2 ^r	0-29	0,20	0,20	8,50	56,8	12,1 0	9,40	12,80	33,3
	29-45	0,20	0,20	9,40	55,5	12,5	9,50	12,70	34,7
	45-65	0,30	0,90	10,3	53,0	0	9,80	13,10	35,5
	65-100	1,30	3,30	0	63,9	12,6	6,60	8,20	23,3
				8,20	0	8,50			
Soils formed in Isfayramsay cone and spread old irrigated light gray soil									
4 ^r	0-22	0,40	1,10	10,1	46,9	14,8 0	11,60	15,10	41,5
	22-33	0,50	1,0	10,2	48,1	14,2	11,20	14,80	40,2
	33-56	0,60	1,20	0	0	0	12,50	14,20	41,1
	56-80	0,80	1,40	0	47,0	14,4	8,80	2,10	24,5
				10,4	62,9	0			
			0	0	6,60				

The physical turbidity in old irrigated light-colored gray soils formed in the Sokh river cone spreads at average 33.7 percent, the physical turbidity in old irrigated brown soils has an average of 31.6 percent, the physical turbidity in old irrigated light gray soils located in the Isfayramsoy cone spread averages 36.8 percent. The average mechanical composition of the Sokh River sediments is 39.5%, the average mechanical composition of Isfayramsoy sediments is 37.7%, and it has a medium mechanical composition. This situation indicates that irrigation water plays an important role in the formation of new types of irrigated soils [29].

As for the chemical composition of sediments in these waters, we can see that the main mass is SiO₂, followed by Al₂O₃, etc., and it is not difficult to notice the similarity of the results obtained from soil analyzes with the amounts of Fe, Ca, Mg, CO₂, etc.

If we express sequentially based on the quantitative parameters of oxides in sediments, it will have the following appearance, that is: Sokh river SiO₂>Al₂O₃>CaO>Fe₂O₃>MgO, K₂O>Na₂O>TiO₂>SO₂>P₂O₅. It is this law that is typical for Isfayrmsoy and Shohimardonsoy, although it differs quantitatively.

Table 3

Agrochemical characterization of the soils and sediments of the Sokh River cone spread\

	Depth, cm	Hummus, %	Gross, %			C:N	Active, mg/kr	
			N	P	K		P ₂ O ₅	K ₂ O
The Sokh River cone spread								
- Old watered pale	0-36	1,20	0,110	0,220	2,10	7,1	16,30	280
	36-45	0,90	0,091	0,180	2,18	6,4	10,10	129
	45-66	0,85	0,067	0,170	2,20	8,4	-	-

gray	66-100	0,20	0,011	0,103	1,60	11,6	-	-
River float		1,41	0,118	0,054	1,60		23,4	198

From the data in the table, it can be seen that there is a relationship between humus and nutrients in the soil with river sediments, while the old irrigated pale gray soils contain humus in the amount of 0.20-1.20%, while the content of the Sokh River sediments is 1.41%. Nutrients in these soils belong to the group that is moderately supplied in soil and sediment [30,31].

It is not difficult to see the mutual affinity when comparing the mechanical composition of sediments and soil layers. For example, if the Sokh River sediments contain 13.72% of silt particles on average, this indicator is 13.96% on average in the soil, in particular, in the soil layers of the 1g section. It is 13.90% in reddish brown soils.

It can be seen that there is a connection between the sediment particles of the Sokh river discharge and the silt particles of the irrigated, compacted light gray and brown soils, which is evidence of the unity of genesis.

A similar relationship exists between physical blurs. Based on the given data, it is not difficult to see that this law also exists between the pale gray soils irrigated by Isfayramsay and Shakhimardansay waters.

Although the studied soils were both old irrigated and new irrigated soils, they were not saline. It is also not difficult to understand, among other reasons, if we consider irrigation water, the waters of Shakhimardansay, Sokh rivers and Isfayramsay are among fresh waters. The long-term average mineralization level of Sokh river water is 441 mg/l, the average mineralization of Isfayramsay water is 412 mg/l, and the average turbidity of Shakhimardansay water is 229 g/l.

If we count together with sediments, one liter of the Sokh river water contains 1.2 g, and 0.81 g of the Isfayramsoy waters contain sediments and salts. So, the flow of irrigation water, if we take into account that the lands of this region are irrigated with 1000 m³ of water per hectare on average 8 times in the season, then the Sokh River supplies 9.6 t/ha to the lands irrigated by irrigation water, and the Isfayramsoy 6.48 t/ha. Salts and volatiles are brought and deposited. If the soil and climatic conditions remain unchanged, this amount can accumulate over many years and form relatively large layer thicknesses.

Of course, this is the result of hypothetical calculations, in fact, as long as there is an input element, there is also an output element. According to these indicators, a number of substances, elements, i.e. Fe, Ca, Mg, Mn, K, Na, along with a number of minerals, which make up the main mass of dry residue in the state dissolved in water, i.e. HCO₃⁻, Cl⁻, SO₄⁻², Ca⁺⁺, Mg⁺⁺, etc. are included, deposited, and, if necessary, taken by plants.

If we refer to the migration coefficients of these elements, that are, Cl⁻, Ca⁺⁺, Mg⁺⁺, Na⁺ in water, according to the data, first of all, their series according to this indicator is the same, that is, the series is Cl⁻>Na⁺>Ca⁺⁺>Mg⁺⁺, according to the size of the migration coefficient in water, chlorine is mobile elements, while Na is strong, Ca⁺⁺, Mg⁺⁺ are moderately mobile elements.

For the obtained results, using modern computer technology, a special program was created using quantities such as silt mass, volume mass, and distribution area, and the average thickness of one-year melkezem was calculated.

According to the analysis of the results, in the light-colored gray soils formed in the cone spread of the Sokh river, 0.452 mm of sediment is deposited per year, and under the influence of the Isfayramsay river, 0.296 mm of silt is deposited, that is, the soil layers are thickened by the same amount.

If we calculate on the basis of these data, 1 m thick soil will be formed in the Sokh Valley for 450 years. If we work in the same way, the formation of an average 50 cm thick layer in the Isfayramsay oasis takes about 500 years, so the formation of compacted soils with a thickness of 50-100 cm on the Sokh River and Isfayramsay banks and plains takes 450-500 years.

Summary. The mechanical composition of river water sediments and the mechanical composition of compacted soils irrigated with these waters are very close to each other, and in both cases, the mechanical composition of sand is medium. In addition, there is a great affinity, that is, a positive correlation, between the amount of particles belonging to silt and physical sand in river waters, that is, particles in irrigation waters, and in soils irrigated with these waters.

The irrigated compacted soils in the area were directly formed by irrigation with the waters of Shakhimardansay, Sokh and Isfayramsay for many years. Of course, other factors, in particular water and wind erosion, may have had an effect, but it is correct to say that the strong flow of these waters is the leading factor.

In addition to the above, it should be noted that monitoring of irrigated soils after the formation of agro-irrigation layers (2019-2021; on the example of Uzbekistan district) shows that even today, it is observed that irrigation water significantly affects the process of anthropogenic soil formation, that is, the formation of oasis soils. In some areas, it is the opposite, i.e. irrigation with ditch water has also developed, for example, some lands of the Buston and Sohikor massifs have been exploited for many years, but the change in the thickness of the layer is very little, the ground is becoming saline slowly. This indicator is clearly noticeable in the last 10 years.

In the upper part of the Sokh River cone, special silt collectors have been built, and the river water is settled to a certain extent, and then it is fed to the fields through irrigation fountains to irrigate the land areas. As its result, the amount of silt has decreased significantly. In turn, it can be considered as a negative impact to the process of formation of anthropogenic soil, but the silt is introduced to the land by farmers. There are cases where 100 tons are applied to one hectare. This agrotechnological event may be a positive case in the formation of oasis soils.

Literature

1. https://www.icid.org/drought_pub2017.pdf
2. <https://mmtc.pro/stati/melioraciya/melioraciya-i-selskohozyajstvennoe-ispolzovanie-pojmennyh-zemel-na-primere-okskej-pojmy-ryazanskoj-oblasti.html>
3. https://zinref.ru/000_uchebniki/01600geologia/077_lekcii_geologia_01/448.htm

4. Beasley DB, Huggins LF, Monke E J. 1980. JAVOBLAR: suv havzalarini rejalashtirish modeli. ASAE operatsiyalari, 23(4): 938–944.
5. Sanim BISSEN BAYEVA, Jilili ABUDUWAILI, Assel SAPAROVA, Toqeer AHMED. Long-term variations in runoff of the Syr Darya River Basin under climate change and human activities. *Journal of Arid Land*, 2021, 13(1): 56-70.
URL: <http://jal.xjegi.com/10.1007/s40333-021-0050> **OR** <http://jal.xjegi.com/Y2021/V13/I1/56>
-
6. WANG Shanshan, ZHOU Kefa, ZUO Qiting, WANG Jinlin, WANG Wei. Land use/land cover change responses to ecological water conveyance in the lower reaches of Tarim River, China. *Journal of Arid Land*, 2021, 13(12): 1274-1286.
7. Kei SAITOH, Rysbek SATYLKANOV, Kenji OKUBO. Mass balance of saline lakes considering inflow loads of rivers and groundwater: the case of Lake Issyk-Kul, Central Asia. *Journal of Arid Land*, 2021, 13(12): 1260-1273.
URL: <http://jal.xjegi.com/10.1007/s40333-021-0026-0> **OR** <http://jal.xjegi.com/Y2021/V13/I12/1260>
8. WANG Shanshan, ZHOU Kefa, ZUO Qiting, WANG Jinlin, WANG Wei. Land use/land cover change responses to ecological water conveyance in the lower reaches of Tarim River, China. *Journal of Arid Land*, 2021, 13(12): 1274-1286.
URL: <http://jal.xjegi.com/10.1007/s40333-021-0089-y> **OR** <http://jal.xjegi.com/Y2021/V13/I12/1274>
- YU Yang, CHEN Xi, Ireneusz MALIK, Malgorzata WISTUBA, CAO Yiguo, HOU Dongde, TA Zhijie, HE Jing, ZHANG Lingyun, YU Ruide, ZHANG Haiyan, SUN Lingxiao. Spatiotemporal changes in water, land use, and ecosystem services in Central Asia considering climate changes and human activities. *Journal of Arid Land*, 2021, 13(9): 881-890.
URL: <http://jal.xjegi.com/10.1007/s40333-021-0084-3>
9. Farhad YAZDANDOOST, Sogol MORADIAN. Climate change impacts on the streamflow of Zarrineh River, Iran. *Journal of Arid Land*, 2021, 13(9): 891-904.
URL: <http://jal.xjegi.com/10.1007/s40333-021-0091-4>
10. Durdiev KHAYDAR, CHEN Xi, HUANG Yue, Makhmudov ILKHOM, LIU Tie, Ochege FRIDAY, Abdullaev FARKHOD, Gafforov KHUSEN, Omarakunova GULKAIYR. Investigation of crop evapotranspiration and irrigation water requirement in the lower Amu Darya River Basin, Central Asia. *Journal of Arid Land*, 2021, 13(1): 23-
URL: <http://jal.xjegi.com/10.1007/s40333-021-0054-9>
11. Qo‘ziyev R.Q., Yo‘ldashev G‘. O‘zbekiston tuproqlari va ulardan samarali foydalanish. Toshkent. 2019. 62-156-b.
12. Голованов Д.Л. Оазисное почвообразование в крайнеаридных пустынях Монголии. автореф. дисс.–Москва-2006-20 с.
13. Nosin V.A., Petrov B.F., Methods and Technology of field soil mapping, in the book “Soil Mapping”, Publisher- USSR Academy of Sciences, Moscow, 1959, p.46-103. (in Russian).

14. Ghazaryan H.G., Kroyan S.Z., Genetic and agroindustrial features of meadow brown irrigated soils of republic of armenia in terms of climate change and desertification, *Annals of Agrarian Sciences* (2016), doi: 10.1016/j.aasci.2016.09.010.
15. Melkonyan K.G., Ghazaryan H.Gh., Manukyan R.R., “Current ecological condition of agricultural soils, level of land utilization, improvement of the management system and ways of raising the effective use of land in the Republic of Armenia”, Yerevan, 2004, p.54.
16. Аранбаев М.П., Герасимова М.И., Аранбаев А.М. Влияние опустынивания на ирригационно-аккумулятивные антропоземы аридных субтропиков юго-восточного Прикаспия // Почвоведение. 2002. № 11. - С. 1298-1307.
17. Soil survey investigation for irrigation// FAO Soil Bull. 42. FAO Rome, 1979.188p
18. Роде А.А. К вопросу о рыхлых наносах как продуктах выветривания. В кн: Проблемы советского почвоведения. М. Изд-во АНССР, 1938.
19. Молодцов В.А. Изменение почв долины Зарафшана при орошении. Оазисные почвообразования и персекутивы интенсификации орошаемого земледелия. Москва. “Наука”, 1965. С. 124-183.
20. Юлдашев Ф., Сотиболдиева Г., Мадаминова М. Кольматажланган тупрокларни хоссалари ва рақамли хариталари. ЎзМУ хабарномаси. № [3/2/1]. 2021 й. 140-144б.
21. Қўзиев Р.Қ., Абдурахмонов Н.Ю. ва бошқалар. Фарғона водийси суғориладиган тупрокларининг хоссалари, экологик-мелиоратив ҳолати ва маҳсулдорлиги. Монография. –Т.: Наврўз, 2017. 328 б.
22. Абдухакимова Х.А. Шоҳимардонсой конус ёйилмаси суғориладиган тупрокларининг геокимёси. Б.ф.ф.д. дисс. автореф. –Ф. 2021. -20 б.
23. Sotiboldiyeva, G. T. (2018). Farg ‘ona viloyati kolmatajlangan tuproqlarining biogeokimyoviy xususiyatlari va ulardan foydalanish. *Diss. bffd-Toshkent*, 31-42.
24. Сотиболдиева, Г., & Абдуллаева, Л. (2020). Сух ва Исфайрамсой дарё ёйилмаларида шаклланган суғориладиган кольматажланган тупрокларнинг галогенетик хусусиятларини тавсифи. *Илм-фан ва таълимнинг ривожланиши истикболлари мавзусидаги илмий канфренция туплами*. *www. openscience.uz*, 27, 309-313.
25. Егоров В.В., Минашина Н.Г. Обоснование почвенно-мелиоративных прогнозов и классификация засоленных почв: Сб.науч.тр. Изменения плодородия почв при орошении вновь осваиваемых земель. - М.: 1976. 29-41 с.
26. Ежегодник загрязнения почв Узгидромета: В 2-х т. - Т.: 1989. Т.1-2. с. 72-116.
27. Ф.Юлдашев, Г.Сотиболдиева, М.Исағалиев “Кольматажланган тупроклар геокимёси ва хариталаш” монография-Фарғона: 2020. 103-106 с
28. Ф.Юлдашев, Г.Сотиболдиева “Суғориш сувларининг физик-кимёвий ва геокимёвий хоссаларини кольматажланган тупроклар шаклланишига таъсири” География ва глобализация: назария ва амалиёт. Халқаро илмий-

- амалий конференция. Андижон -2018 й. 115-118 б.
29. Абдухакимова Х., Сотиболдиева Г., Юлдашев А., Маматов Ж. “Суғориладиган бўз тупроқлар агрокимёвий хусусиятларини дехқончилик таъсирида ўзгариши”. Агро-илм журнали. № 4. Т. 2022. 57-58 б.
30. Yuldashev, G., & Sotiboldieva, G. (2015). Formation of the absorbed foundations of the irrigated gray-brown soils of the Sokhsy cone of carrying out. *Europaische Fachhochschule*, (5), 3-6
31. Хакимова Н.Х., Артикова Х.Т., Акрамова П.А. Некоторые свойств почв в орошаемой пустынной зоны Бухарского Оазиса. / О‘zMU Xabarlari.-Toshkent, 2018. №3/1.-В.296-299.(03.00.00;№9).
32. Hakimova N.X.,Kurvantayev R. Evolution of raflux soils of the midrange of the valley Zerafshan./ *Annali-d’Italia*. Рим №4/2020.- P. 68-71.
33. Hakimova N.X., Tokhirov B.B., Rakhmatova Z.B.,Sayfiyev T.F. Dynamics of enzyme activity in salted soils. / *Novateur publications Journal NX- A Multidisciplinary Peer Reviewed Journal ISSN No: 2581- 4230 Volume 6, Issue 10, Oct. -2020. P.301-303.*
34. Ходжимуродова Н.Р, Хакимова Н.Х., Тагаева М.В., Камилов Б.С. Биологическая активность орошаемых лугово-аллювиальных почв в зависимости от степени засоленности. / *Научное обозрение. Биологические науки.* -Москва, №1 за 2021.-С. 27-31 (03.00.00;№23).
35. Hakimova N.X., Tokhirov B., O’ktamova M., Akramova M. Mobile phosphorus and potassium in the soil determination / *International Journal for Innovative Engineering and Management Research. www.ijiemr.org doi:10.48047/ijiemr/v10/104/111 .vol10 issue 04, april2021.impact factor 7.819.*
36. Курвантаев Р., Мазиров М.А., Хакимова Н.Х., Солиева Н.А. Эволюция и прогноз развития орошаемых типичных и светлых серёзюмов на третьей террасе реки Зарафшан. / *Владимирский земледелец. Научно-практический журнал.* №4(98) 2021 DOI:10.24412/2225-2584-2021-4-14-20.
37. Hakimova N.X., Islomova U. Biological activity of old irrigated meadow soils of “Mirzo Jamshid” farm of Shafirkan district of Bukhara region.// *Современные научные исследования. Актуальные вопросы, достижения и инновации. Сборник статей XXII Международный научно-практической конференции.* - Пенза. 2021 - С. 26-28.
38. Курвантаев. Р., Хакимова Н.Х., Орошаемые почвы средней части долины Зарафшана. // *Почвы-стратегический ресурс России. Тезисы докладов VIII съезда Общества почвоведов им. В.В.Докучаева и Школы молодых ученых по морфологии и классификации почв.-Москва-Сыктывкар, 2021 г. Часть 2. С. 232-234. Skopus.*
39. Курвантаев. Р. Хакимова Н.Х. Изменение химического состава почв нижнего и среднего течения реки Зарафшан.// *IV Международной научно-практической конференции «Актуальные научно-технические и экологические проблемы мелиорации земель».* – Горки. 2022. – С.128-135.
40. Курвантаев. Р., Хакимова Н.Х. Почвы средней части долины Зарафшана. // *Национальная академия наук Беларуси институт почвоведения и агрохимии. Плодородие почв и эффективное применение удобрений.*

Материалы международной научно-практической конференции -Минск,22-25 июня 2021.- С.100-103.

41. Ходжимуродова Н.Р., Хакимова Н.Х., Тураева Н.Н. Микроорганизмы орошаемых почв Бухарского Оазиса. / QarMII Innovatsion texnologiyalar. Innovative technologies. Ilmiy-texnik jurnal - Qarshi. 2021/1(41)-son .B.72-76 .

42. Hakimova N.X., Isroilova N.X., To'ymurodov Sh.T., Boboyev A.H. The importance of microorganisms in the saline soils of the Bukhara oasis. / Laboratorium WIEDZY Artur Borcuch Gospodarka I Innowacje Volume: 21/2022. Impact Factor: 8.01.